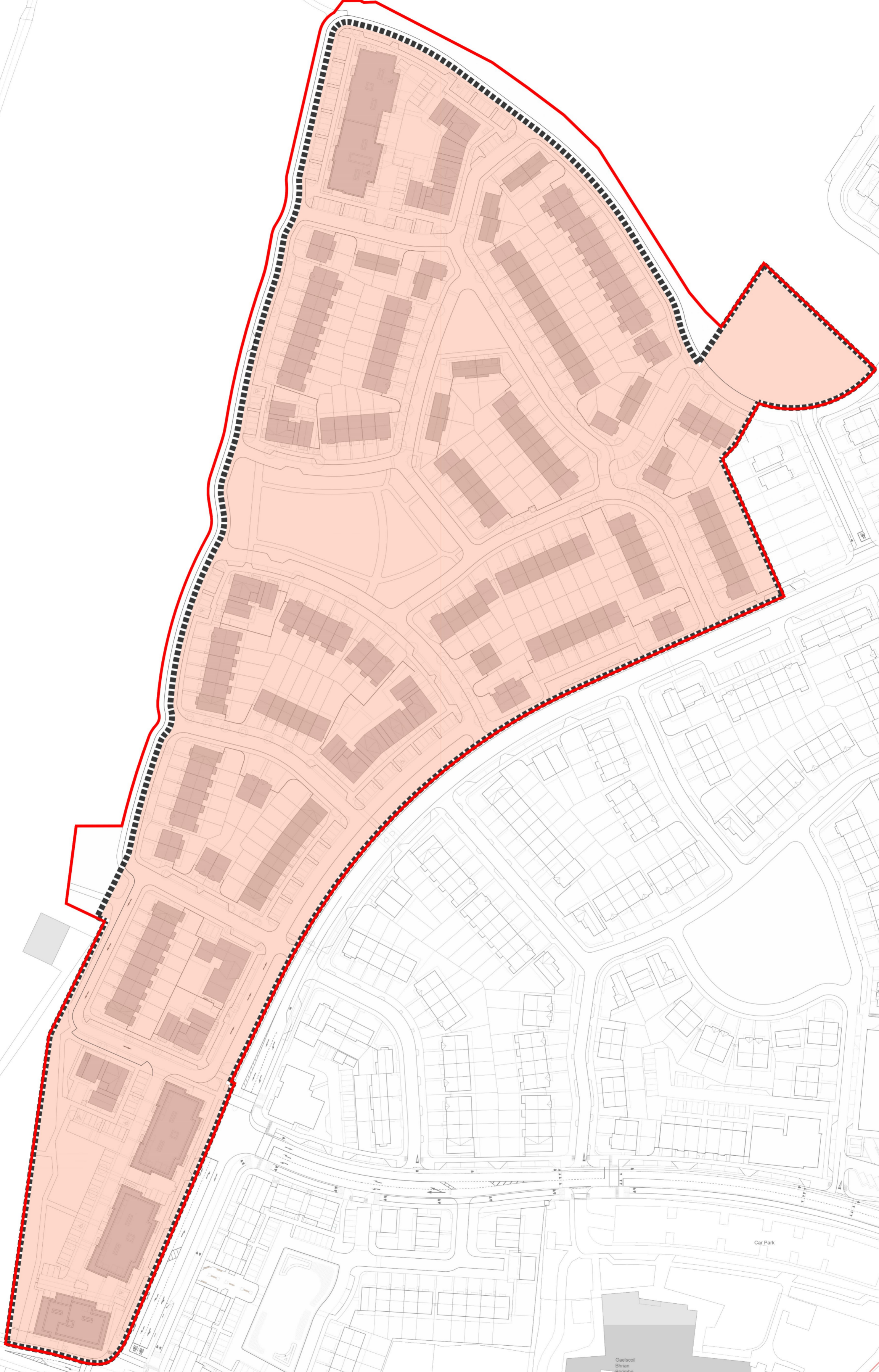




This drawing is copyright
 1. Do not scale this drawing
 2. Errors and omissions to be immediately notified to the Architect
 3. All dimensions to be checked on site



© Ordnance Survey Ireland and
 Government of Ireland
 Licence No. CYAL50248313



 Site area for density calculations - 7.80Ha
 Density:
 377 Units Total
 48.3 Units per Ha

revisions	date	date	date
description			
Density Diagram			
job		scale	revision
Development at Oldtown, Swords, Co. Dublin Phase 5		1:1250 A2	736-SHD-S-130
client		date	author
Gerard Gannon Properties		MAR 22	KLP/PG
issue		checked	checked
Planning SHD Stage 3			KLP/PG
CONROY CROWE KELLY ARCHITECTS 65 MERRION SQUARE DUBLIN 2 PHONE 66139901 FAX 6765715 E-MAIL info@ckk.ie			